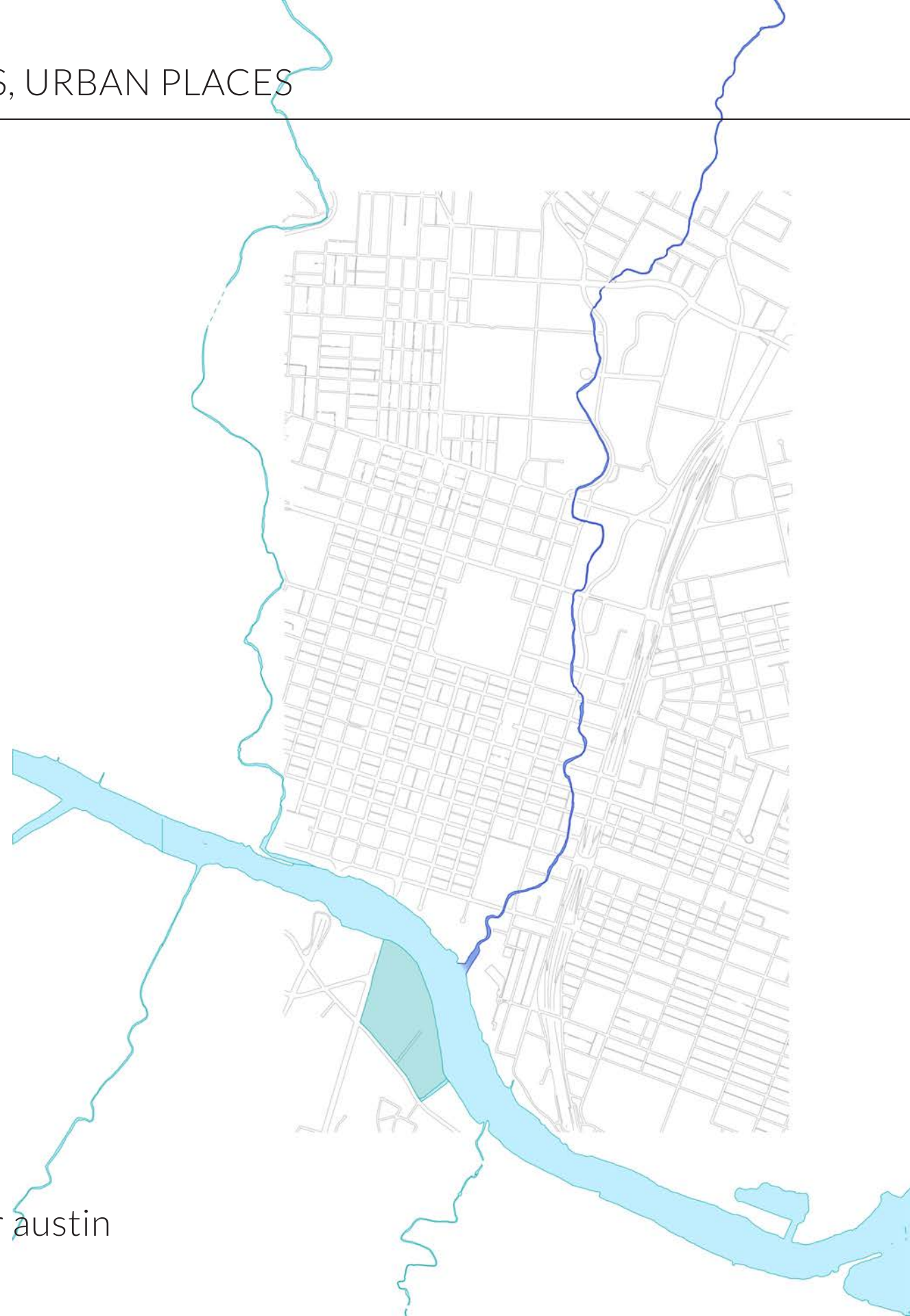


WATERFRONT TALKABOUT 2: GREEN SPACES, URBAN PLACES

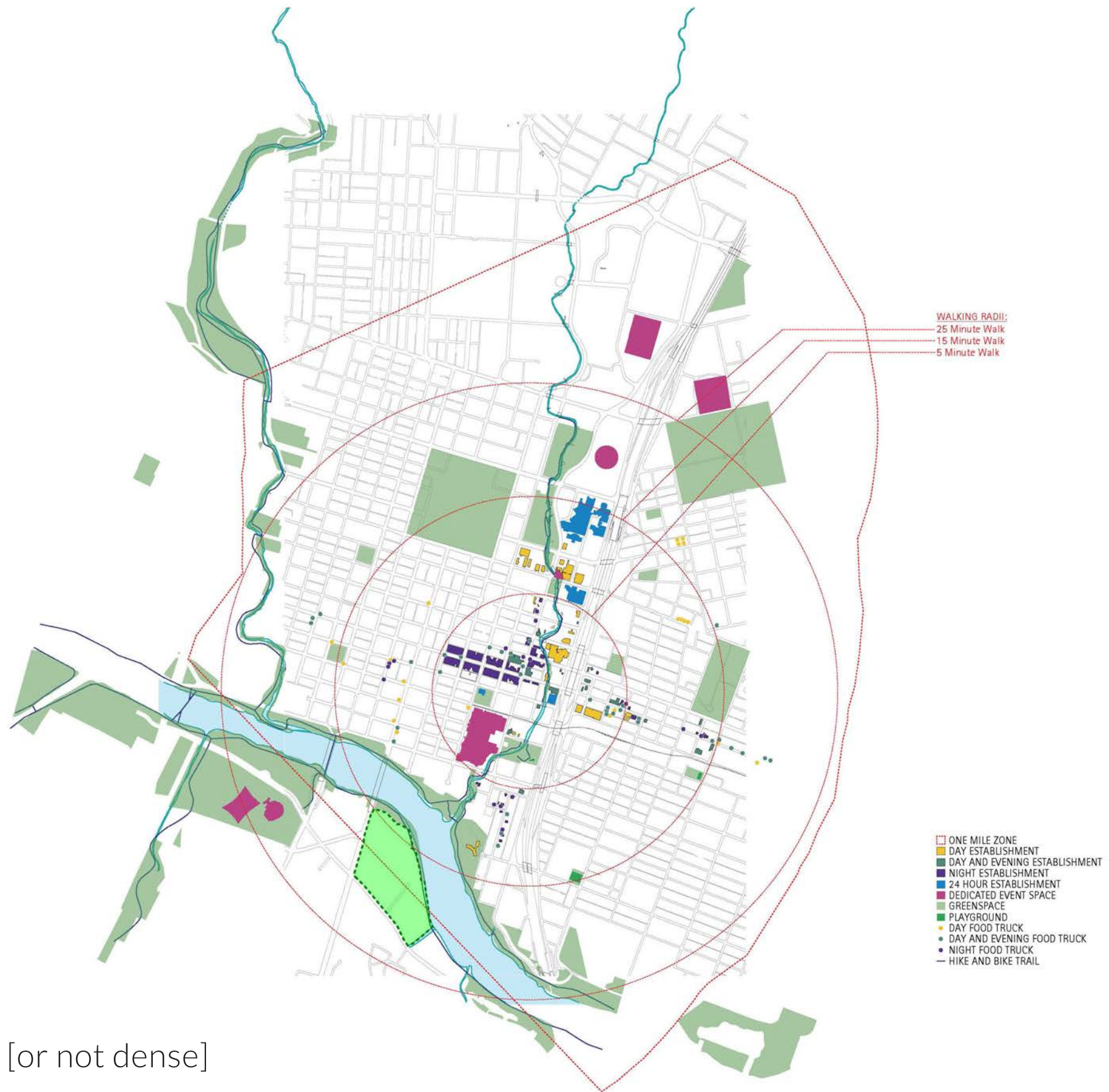
daniel woodroffe | dwg.



WALLER CREEK_the definition of a new park for austin



CLIMB ON THE ROCKS



TO BE DENSE [or not dense]



BLIGHT



INVISIBLE BLUE LINE



URBAN REALITY



A VIOLENT PAST + PRESENT



SAVIOR

RESULT





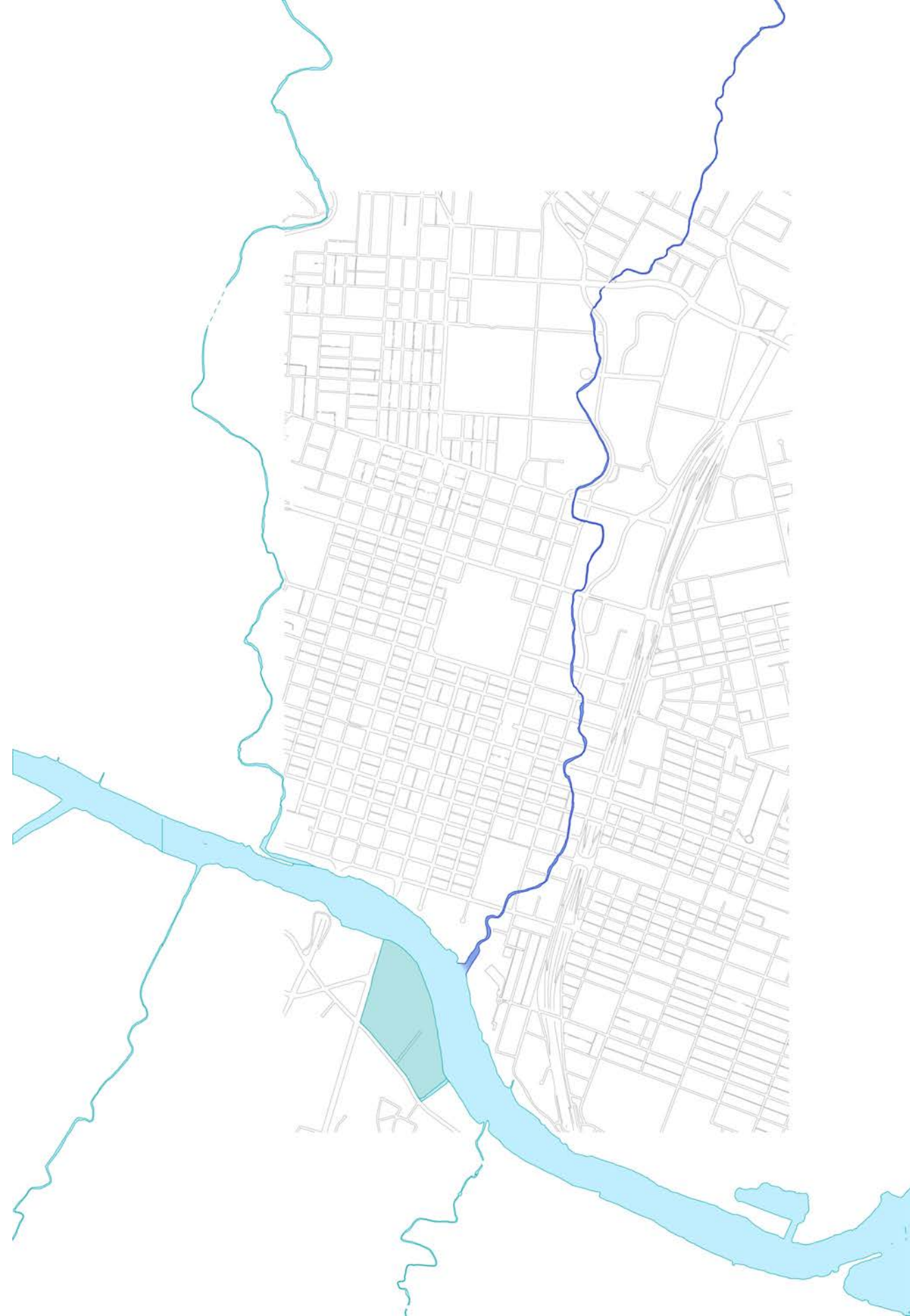
LEAVING OUR MARK FOR THE NEXT GENERATION

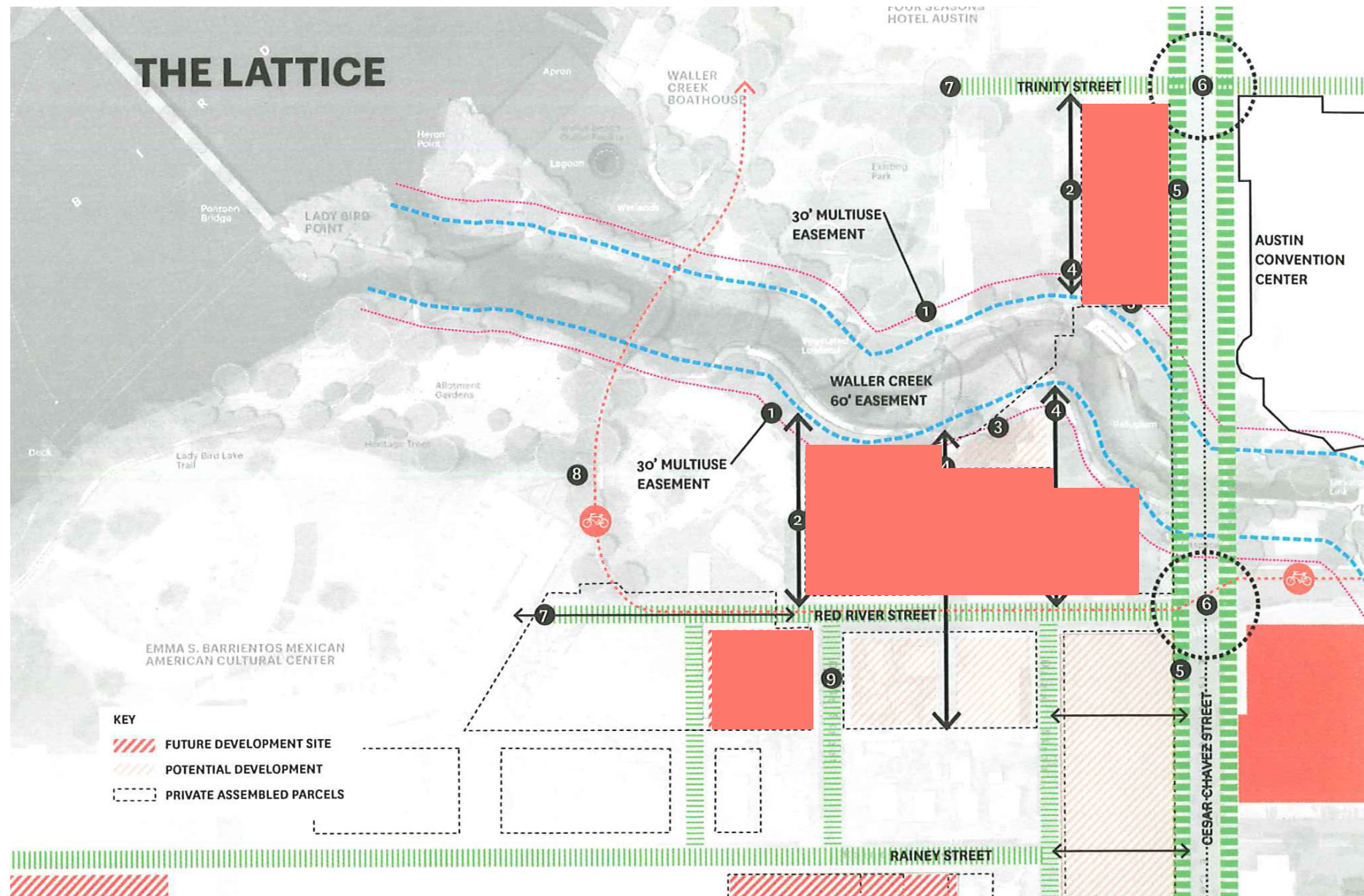




NEXT GENERATION

TRANSPARENT EDGES



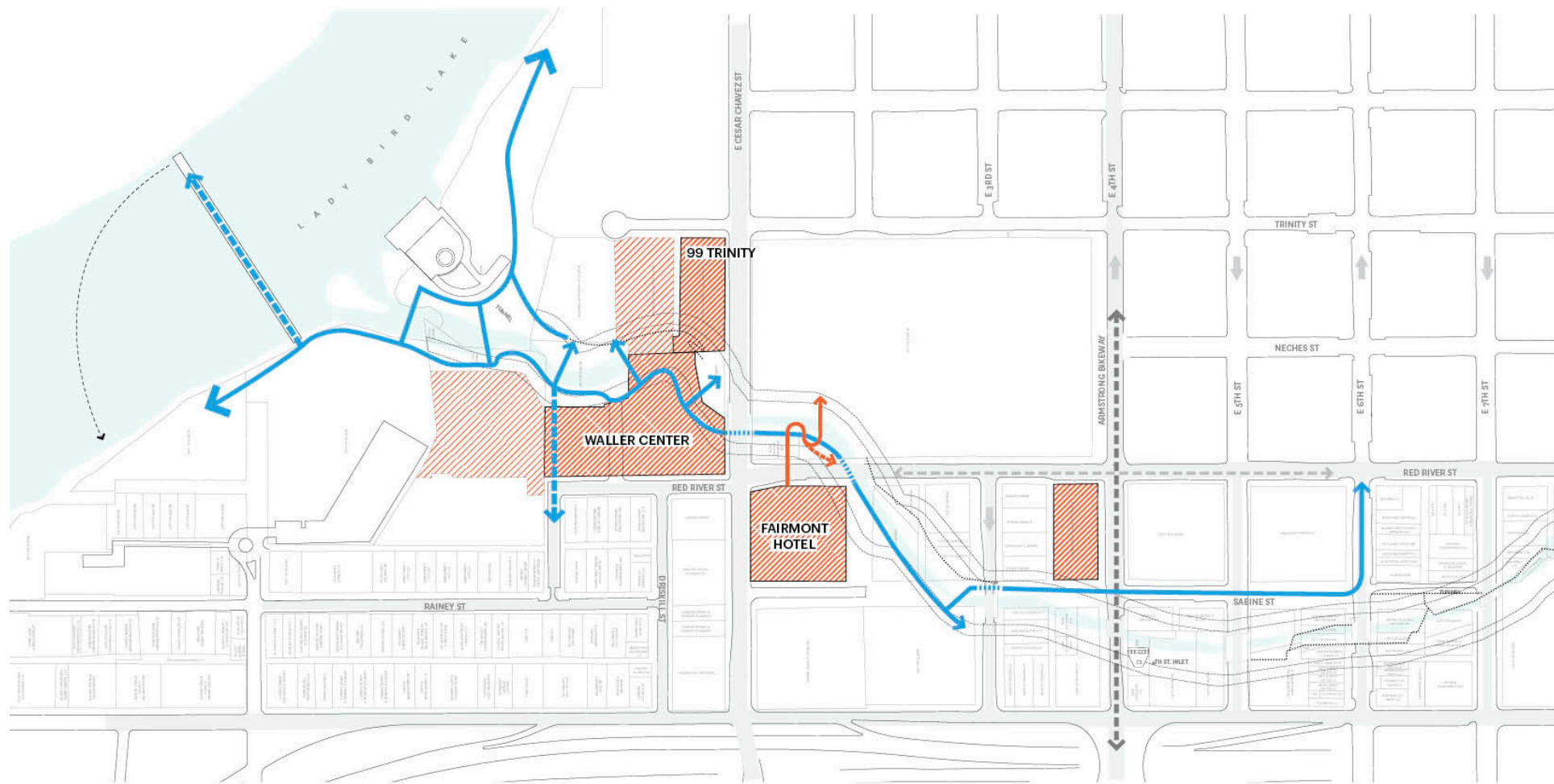


ENERGIZE

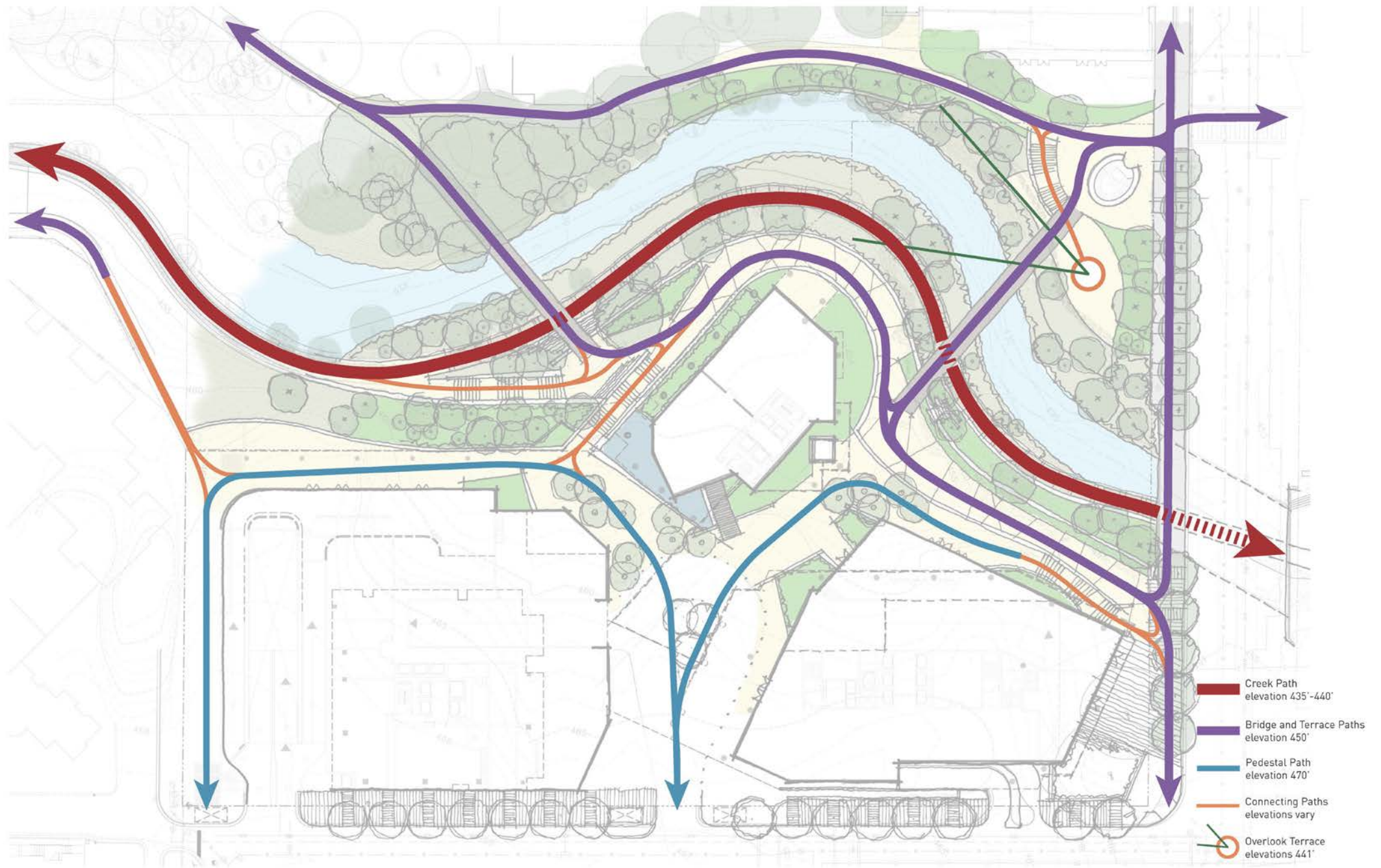


ACCESS + CONNECT

Updated Design Plan Trail Alignment



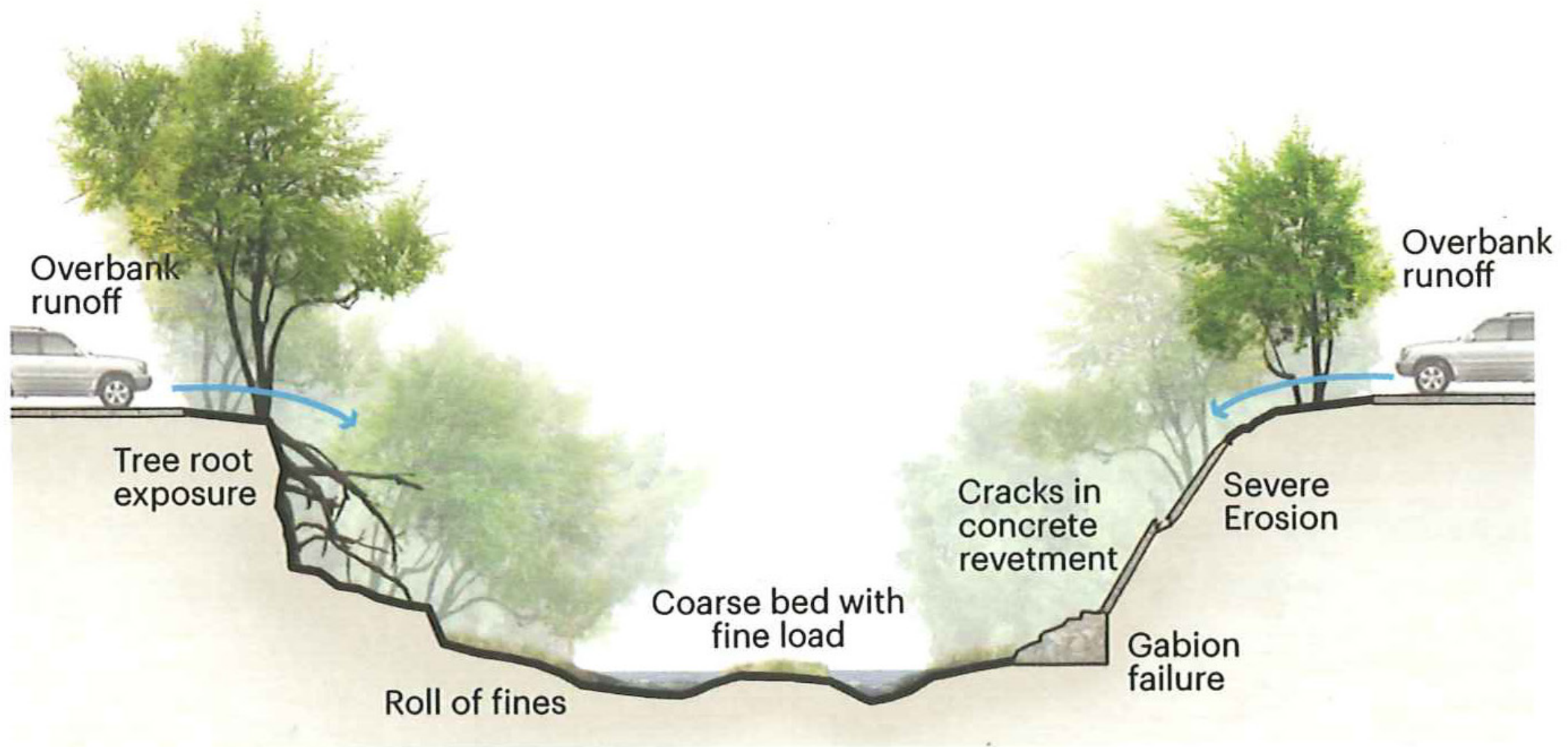
ACCESS + CONNECT



ACCESS + CONNECT



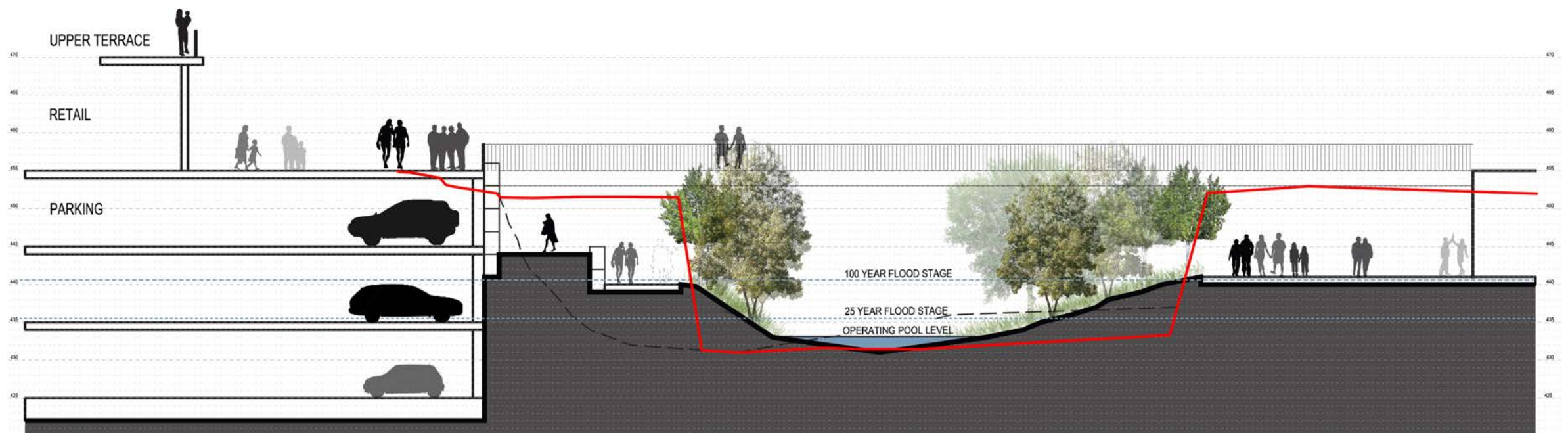
Proposed West Side Trail Connection



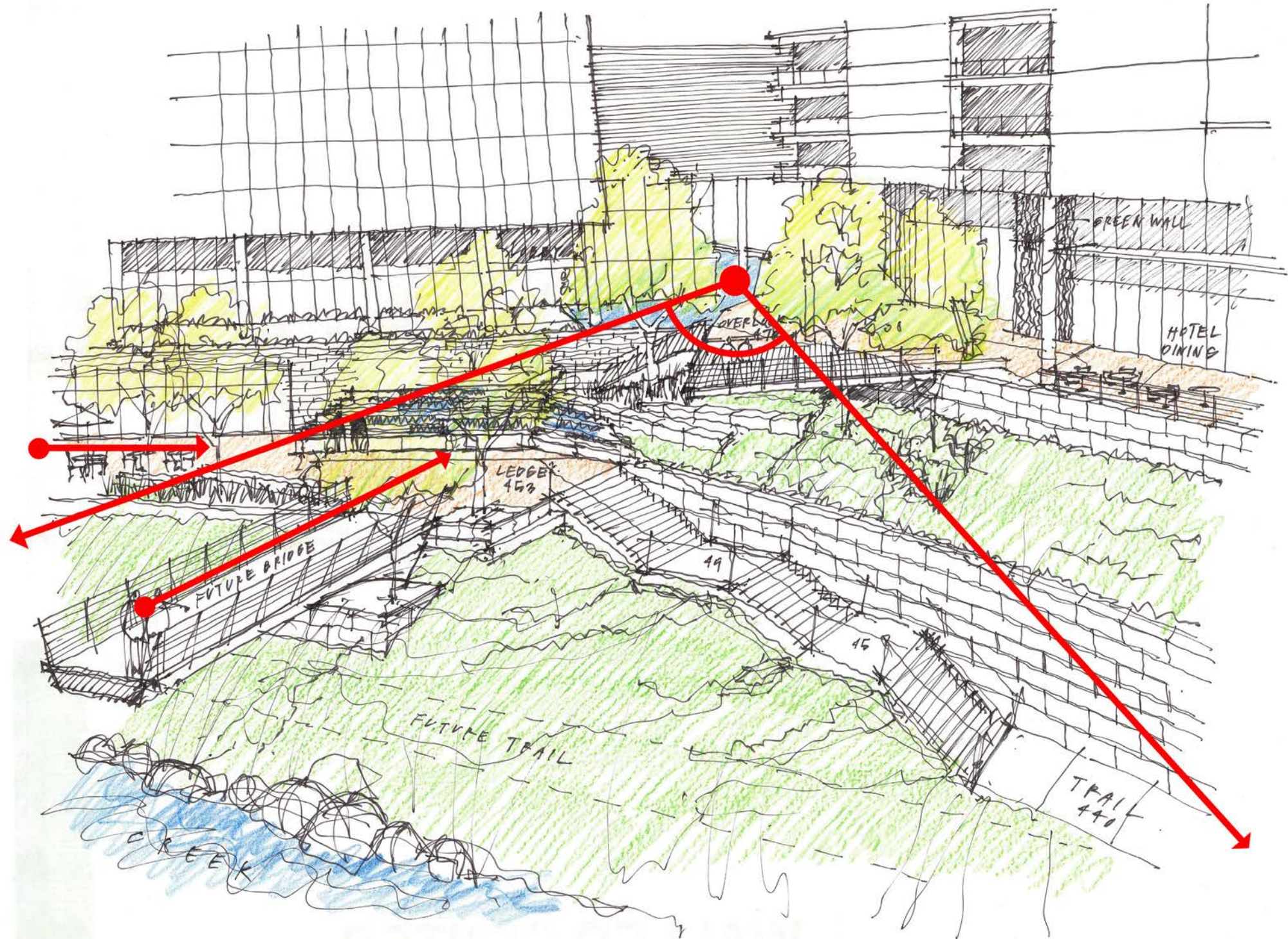
PROTECT THE BANK




PROTECT THE BANK



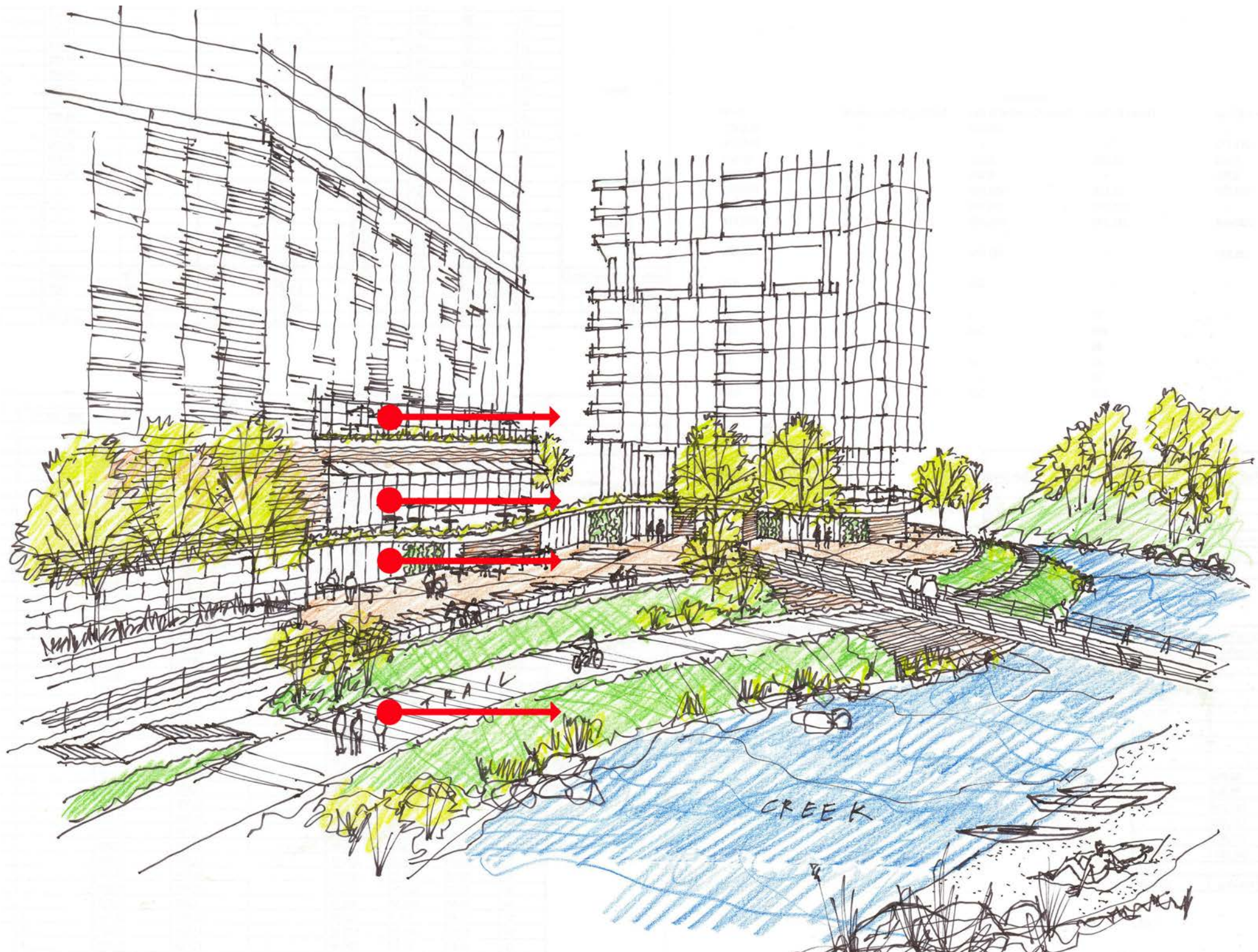
PROTECT THE BANK



PRESERVE AND ENHANCE SITE LINES




ENHANCE GROUND FLOOR USES



ENHANCE GROUND FLOOR USES



IT'S ALL ABOUT FOLLOWING THE RULES RIGHT?



BUFFALO BAYOU PROMENADE_houston_swa group



ERIE STREET PLAZA_milwaukee_stoss landscape urbanism



TEARDROP PARK_new york city_mvva

WATERFRONT TALKABOUT 2: GREEN SPACES, URBAN PLACES

daniel woodroffe | dwg.

THANK YOU

